

# Tidal Current Predictions

## 43<sup>rd</sup> ANNUAL ANNAPOLIS RACE WEEK

Chesapeake Bay Yacht Racing Association

September 5, 6 & 7, 2009



## WEB VERSION

**Courtesy of:**

### **NOLAN ASSOCIATES**

*5415 Burling Road*

*Bethesda, MD 20814*

*tel: 301.986.8948*

*web site: [www.NolanAssociates.net](http://www.NolanAssociates.net)*

***BE CURRENT!***®

## Issues For the Remainder of the **2009** Season

*Naval Academy SS Race to Oxford  
& TAYC Hammond Memorial Race*

*No. 108 September 12  
September 13*

*Great Chesapeake Schooner Race*

*No. 119 October 13*

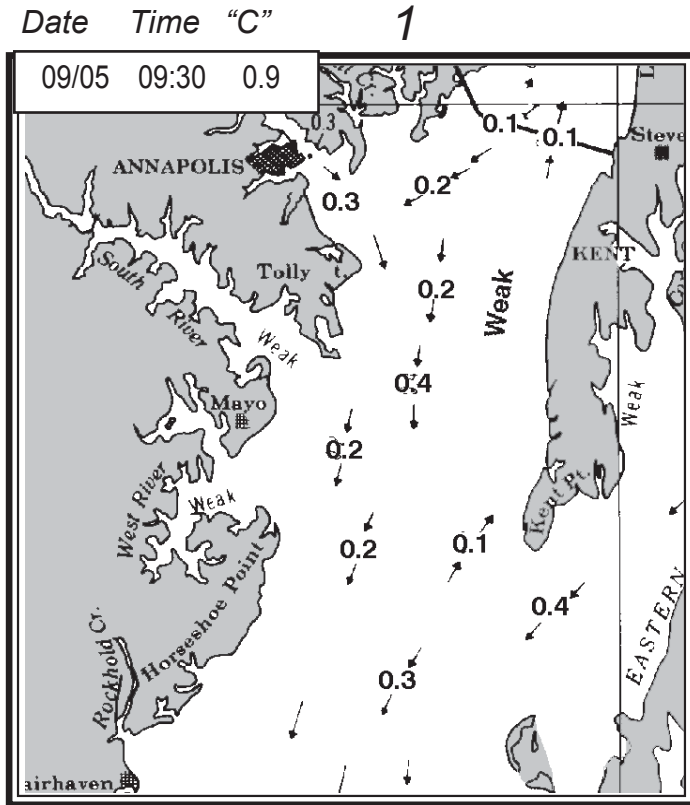
**IRC East Coast Championship**

**No. 120** Oct. 30, 31 & Nov. 1

Where better boat supplies are sold  
or Order from Web site

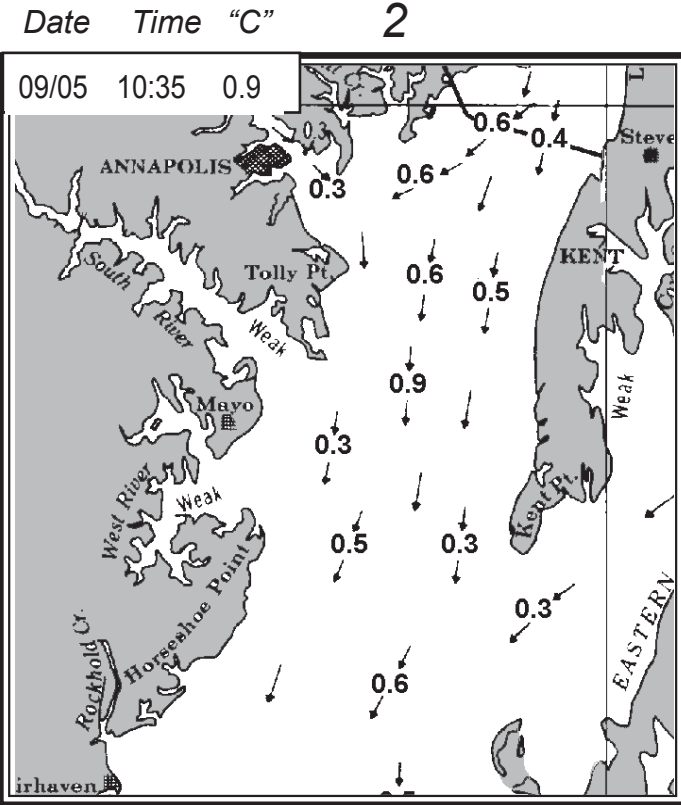
**BE CURRENT®**

TIDAL CURRENT CHARTS for the Annapolis Area of the Chesapeake Bay  
The Eastern Daylight Times shown on the charts are approximate.



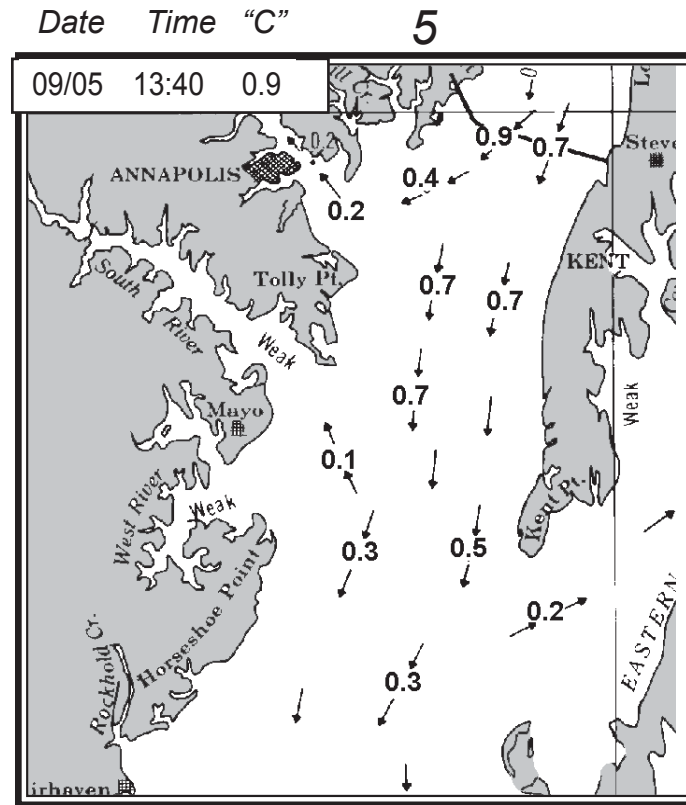
**43<sup>rd</sup> Annual ANNAPOLIS RACE WEEK**  
**SATURDAY, SEPTEMBER 5, 2009**

These charts are not to be used for navigation.



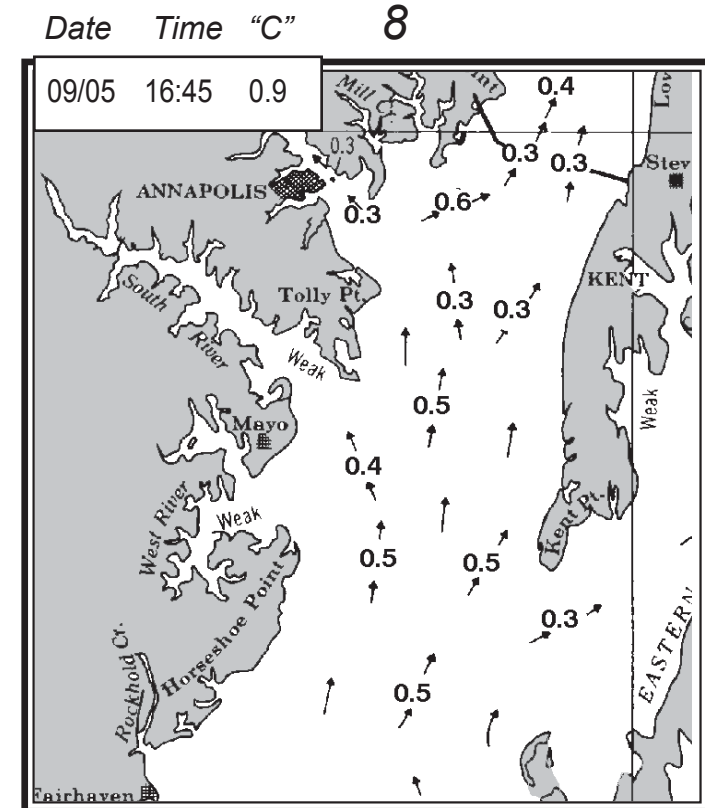
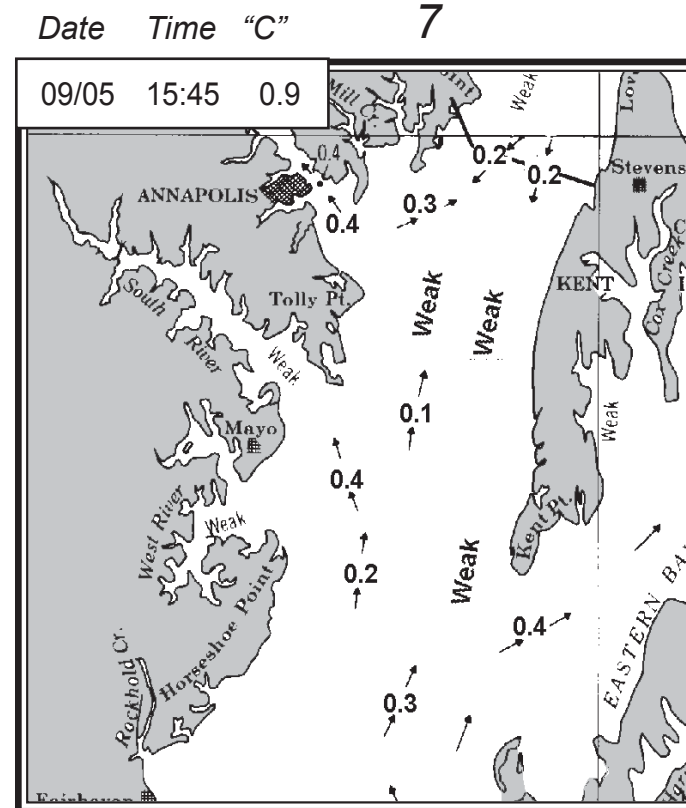
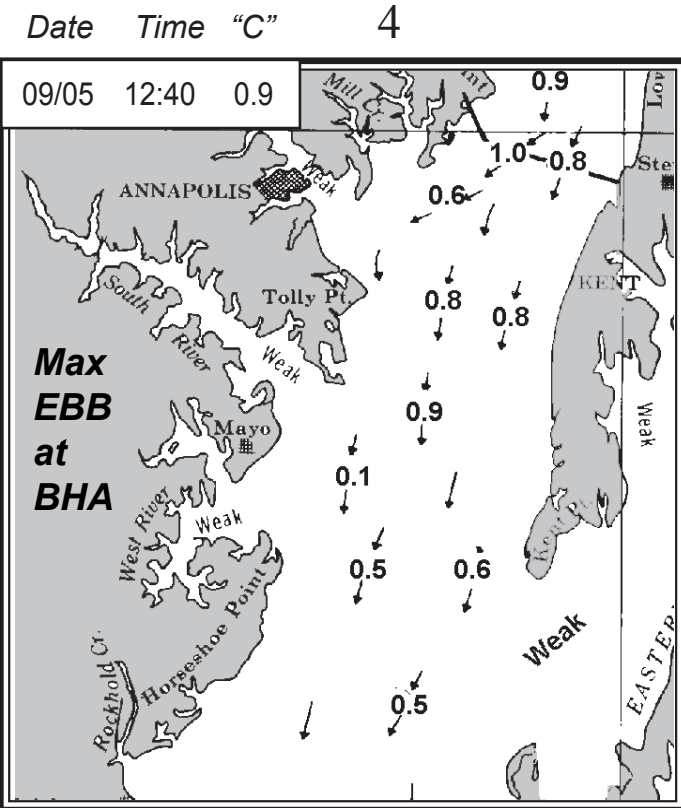
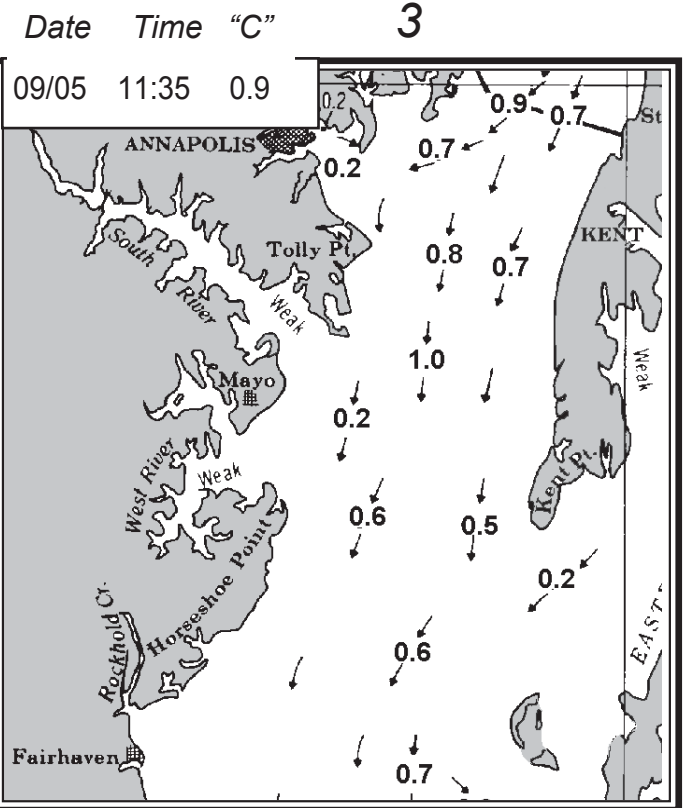
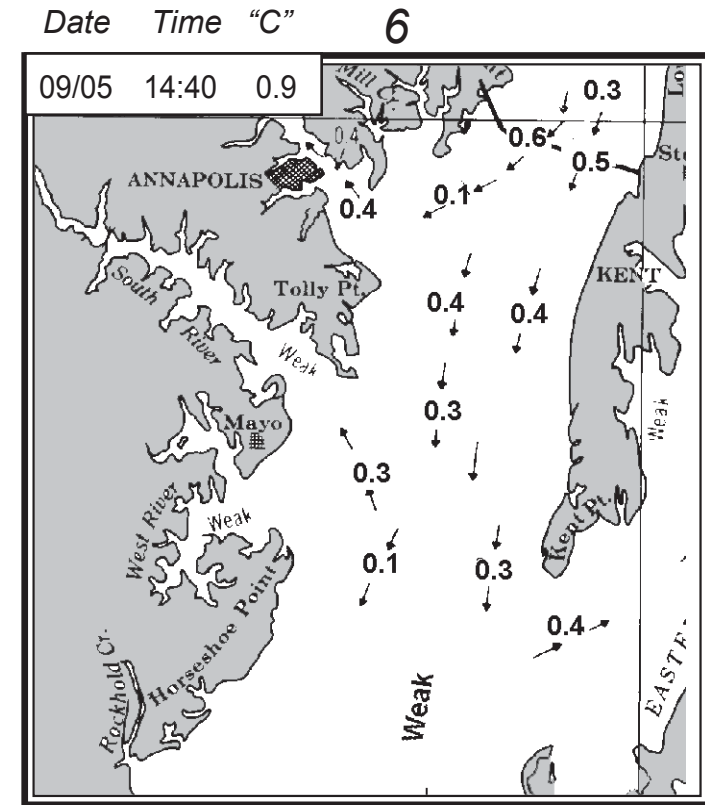
**BE CURRENT®**

TIDAL CURRENT CHARTS for the Annapolis Area of the Chesapeake Bay  
The Eastern Daylight Times shown on the charts are approximate.



**43<sup>rd</sup> Annual ANNAPOLIS RACE WEEK**  
**SATURDAY, SEPTEMBER 5, 2009**

These charts are not to be used for navigation.



The predictions on these charts are based on spring tides. For a more accurate predicted current speed at each point, multiply the numbers on the chart by the speed factors "C" on each chart.  
If there is a strong Wind from the north or strong flow from the Conowingo Dam on the Susquehanna River, it is possible that flood current speeds may be significantly less than predicted

© 2009 Nolan Associates

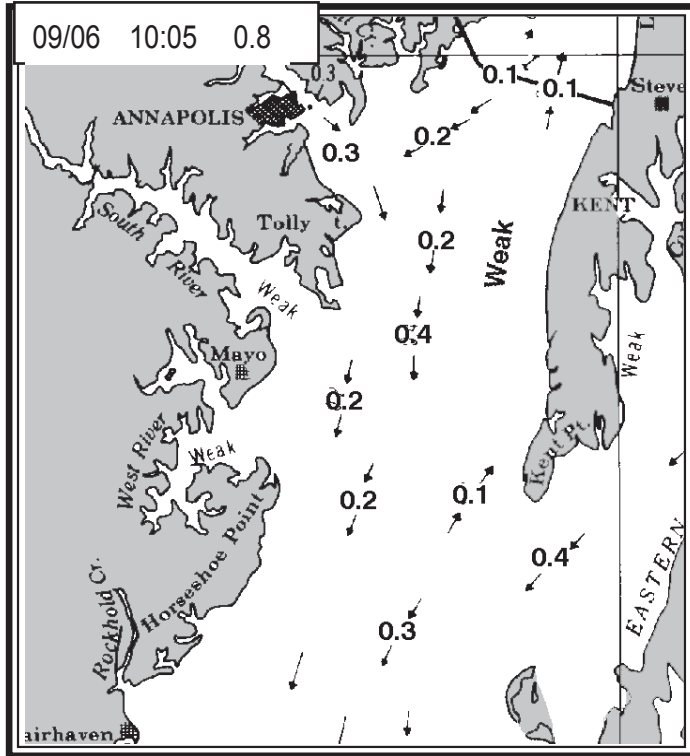
The predictions on these charts are based on spring tides. For a more accurate predicted current speed at each point, multiply the numbers on the chart by the speed factors "C" on each chart.  
If there is a strong Wind from the north or strong flow from the Conowingo Dam on the Susquehanna River, it is possible that flood current speeds may be significantly less than predicted

© 2009 Nolan Associates

**BE CURRENT®**

TIDAL CURRENT CHARTS for the Annapolis Area of the Chesapeake Bay  
The Eastern Daylight Times shown on the charts are approximate.

Date Time "C" 1

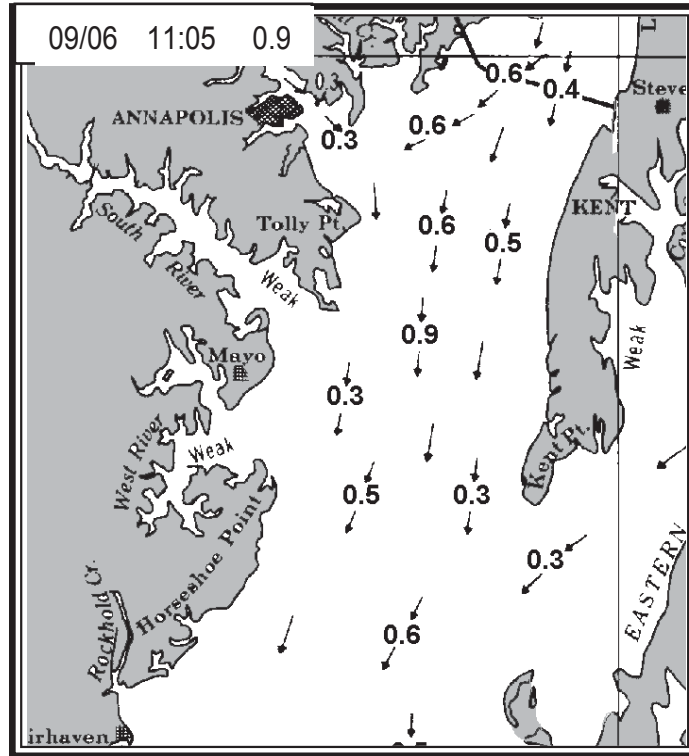


**43<sup>rd</sup> Annual ANNAPOLIS RACE WEEK**

**SUNDAY, SEPTEMBER 6, 2009**

These charts are not to be used for navigation.

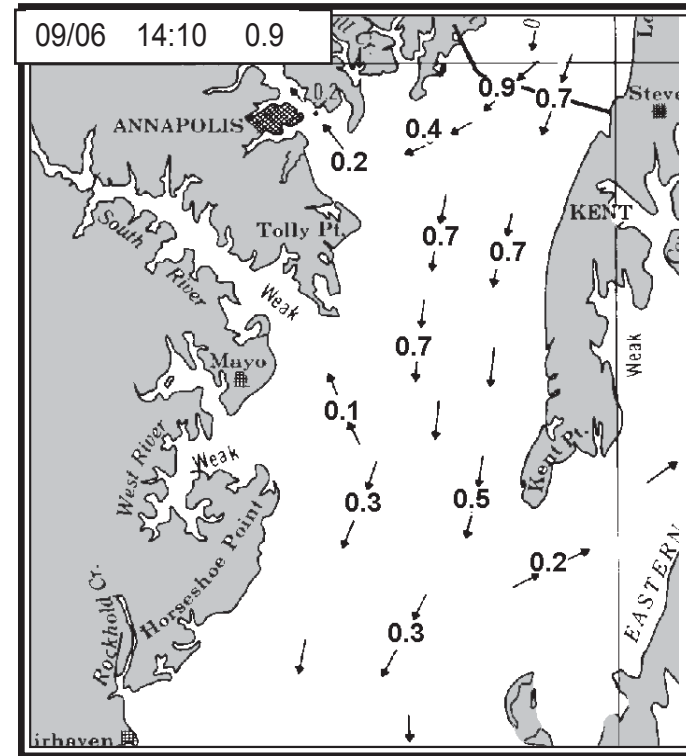
Date Time "C" 2



**BE CURRENT®**

TIDAL CURRENT CHARTS for the Annapolis Area of the Chesapeake Bay  
The Eastern Daylight Times shown on the charts are approximate.

Date Time "C" 5

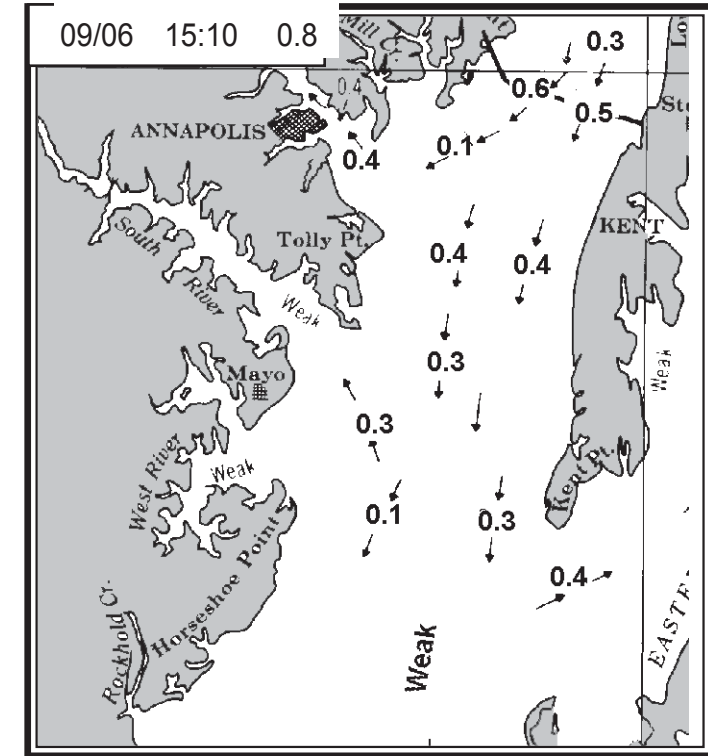


**43<sup>rd</sup> Annual ANNAPOLIS RACE WEEK**

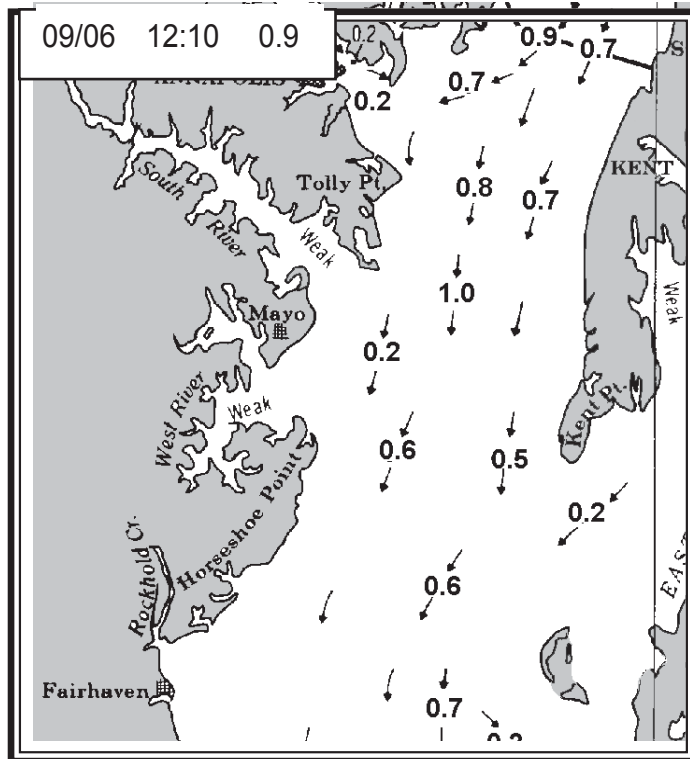
**SUNDAY, SEPTEMBER 6, 2009**

These charts are not to be used for navigation.

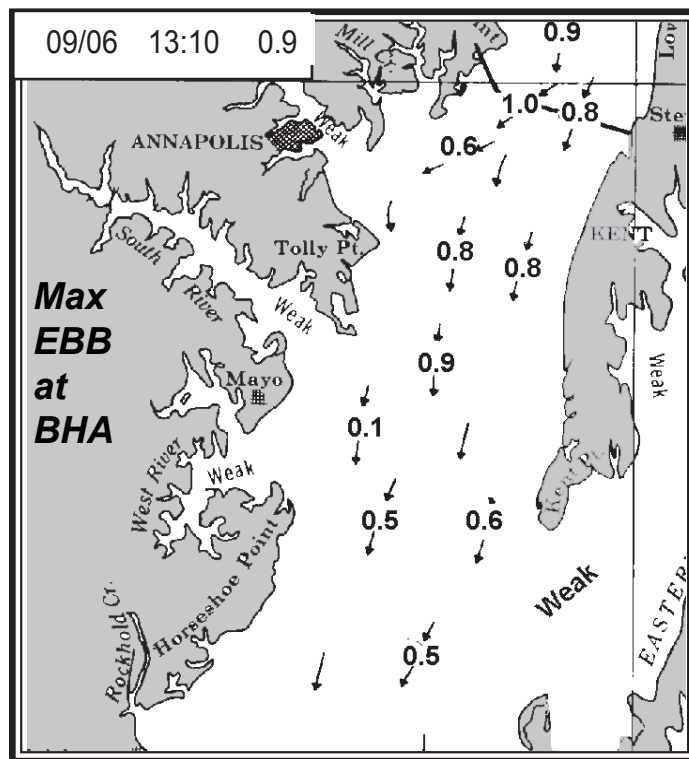
Date Time "C" 6



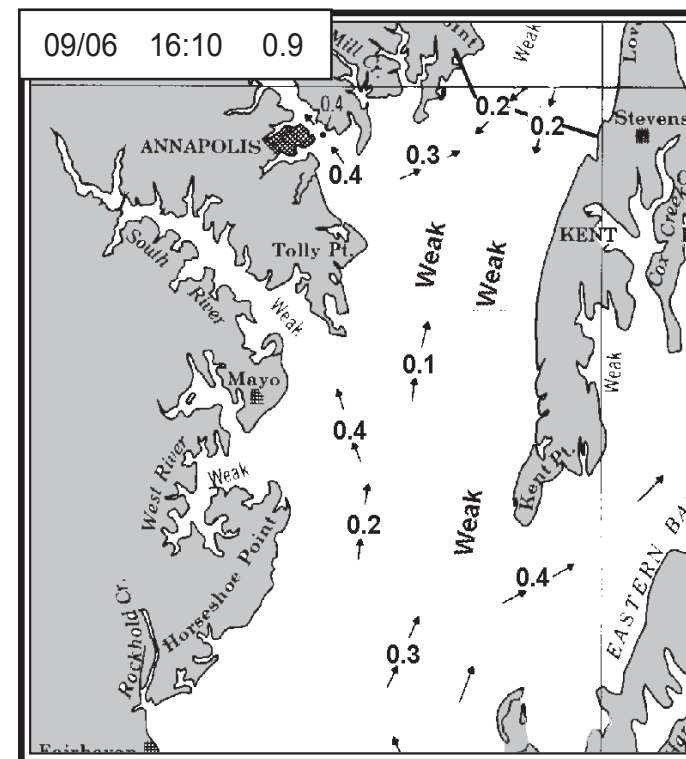
Date Time "C" 3



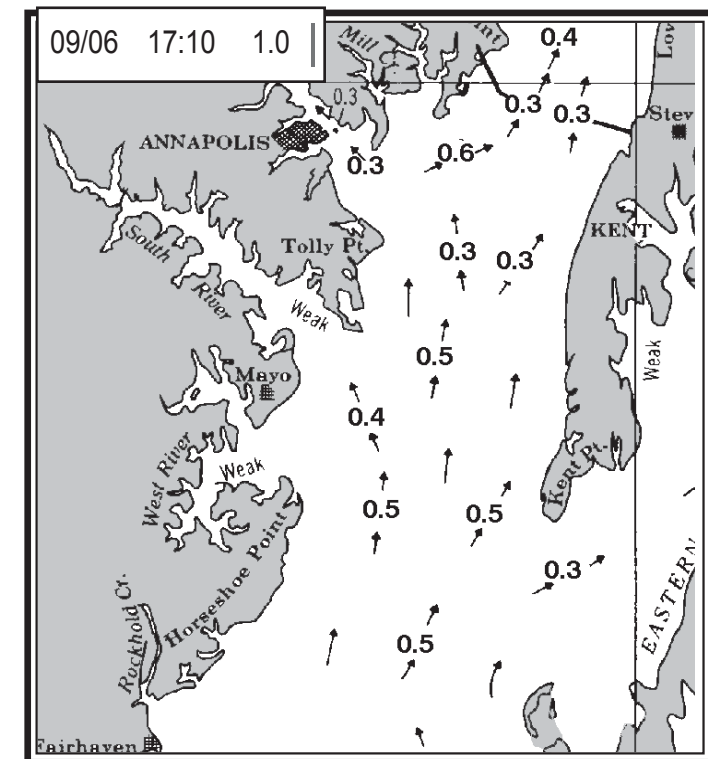
Date Time "C" 4



Date Time "C" 7



Date Time "C" 8



The predictions on these charts are based on spring tides. For a more accurate predicted current speed at each point, multiply the numbers on the chart by the speed factors "C" on each chart.  
If there is a strong Wind from the north or strong flow from the Conowingo Dam on the Susquehanna River, it is possible that flood current speeds may be significantly less than predicted

© 2009 Nolan Associates

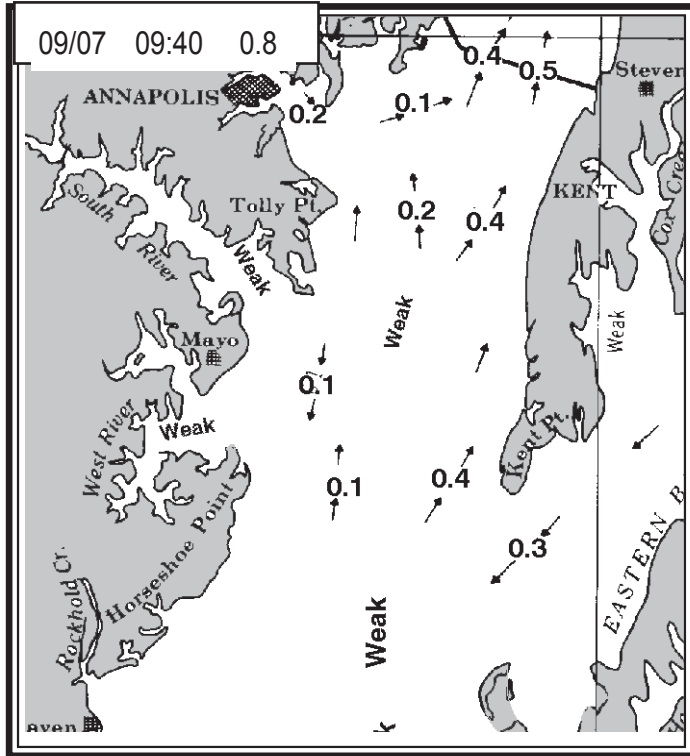
The predictions on these charts are based on spring tides. For a more accurate predicted current speed at each point, multiply the numbers on the chart by the speed factors "C" on each chart.  
If there is a strong Wind from the north or strong flow from the Conowingo Dam on the Susquehanna River, it is possible that flood current speeds may be significantly less than predicted

© 2009 Nolan Associates

**BE CURRENT®**

TIDAL CURRENT CHARTS for the Annapolis Area of the Chesapeake Bay  
The Eastern Daylight Times shown on the charts are approximate.

Date Time "C" 1

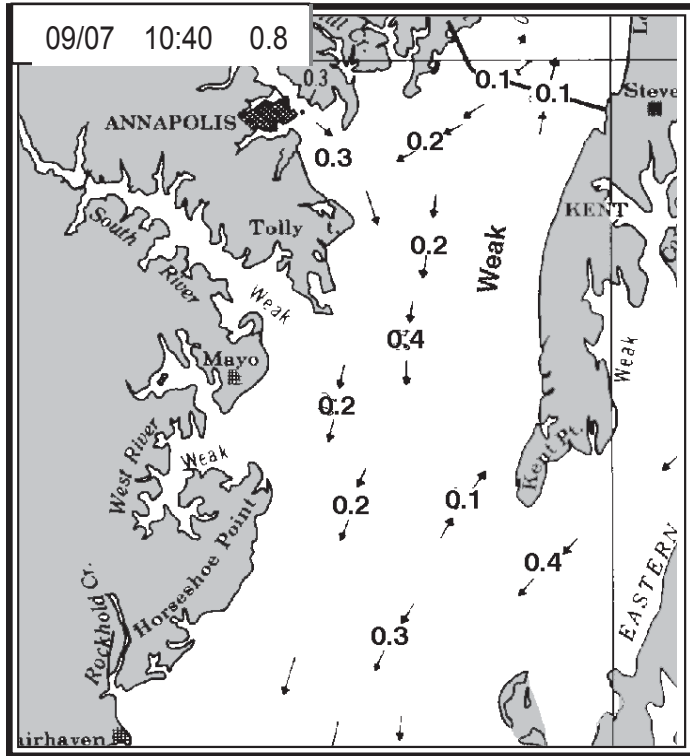


**43<sup>rd</sup> Annual ANNAPOLIS RACE WEEK**

**MONDAY, SEPTEMBER 7, 2009**

These charts are not to be used for navigation.

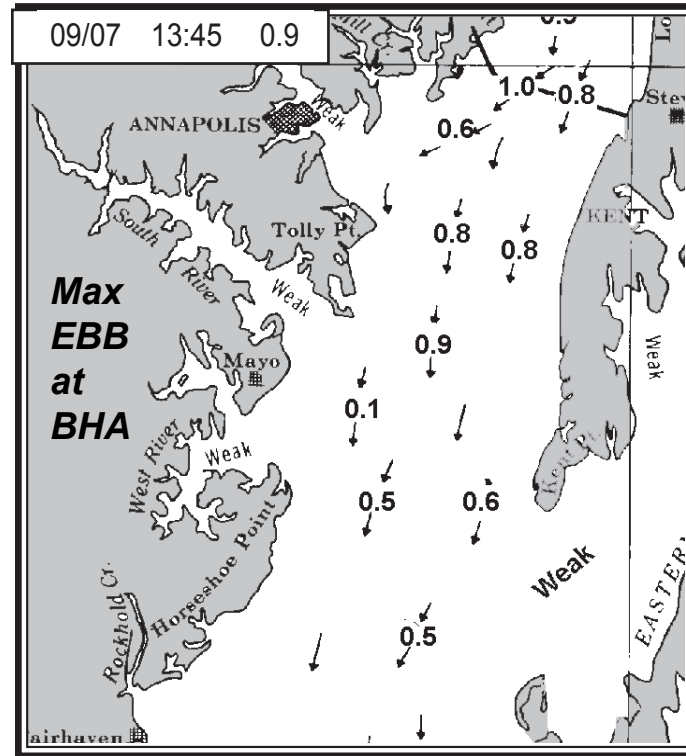
Date Time "C" 2



**BE CURRENT®**

TIDAL CURRENT CHARTS for the Annapolis Area of the Chesapeake Bay  
The Eastern Daylight Times shown on the charts are approximate.

Date Time "C" 5

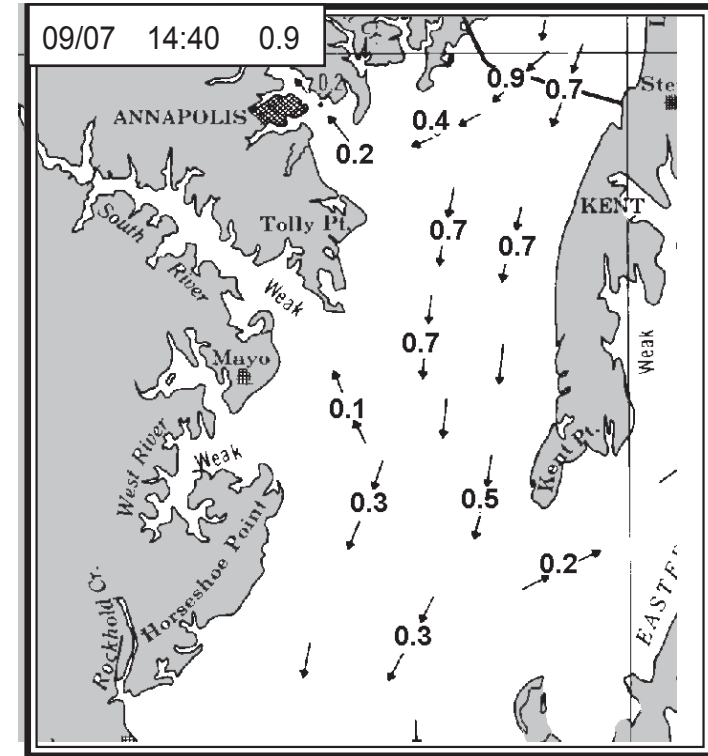


**43<sup>rd</sup> Annual ANNAPOLIS RACE WEEK**

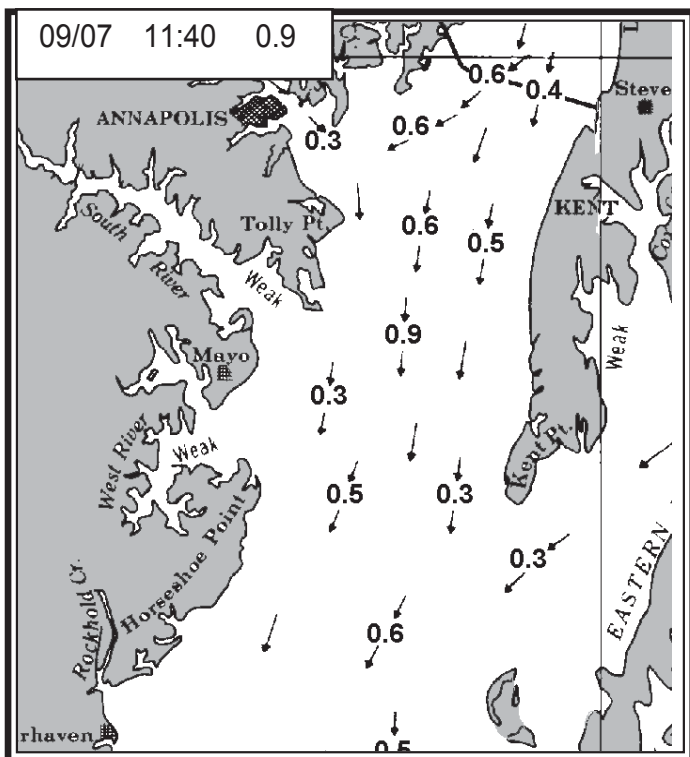
**MONDAY, SEPTEMBER 7, 2009**

These charts are not to be used for navigation.

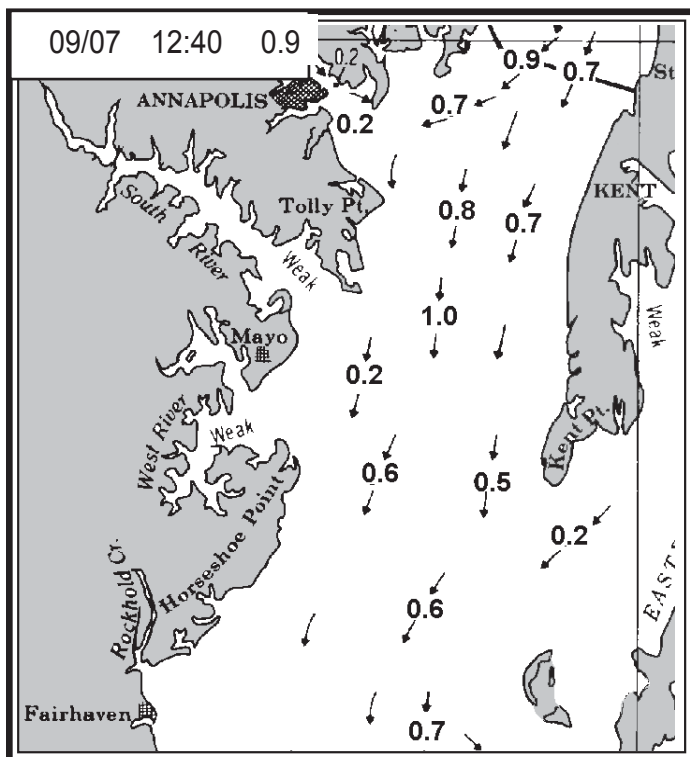
Date Time "C" 6



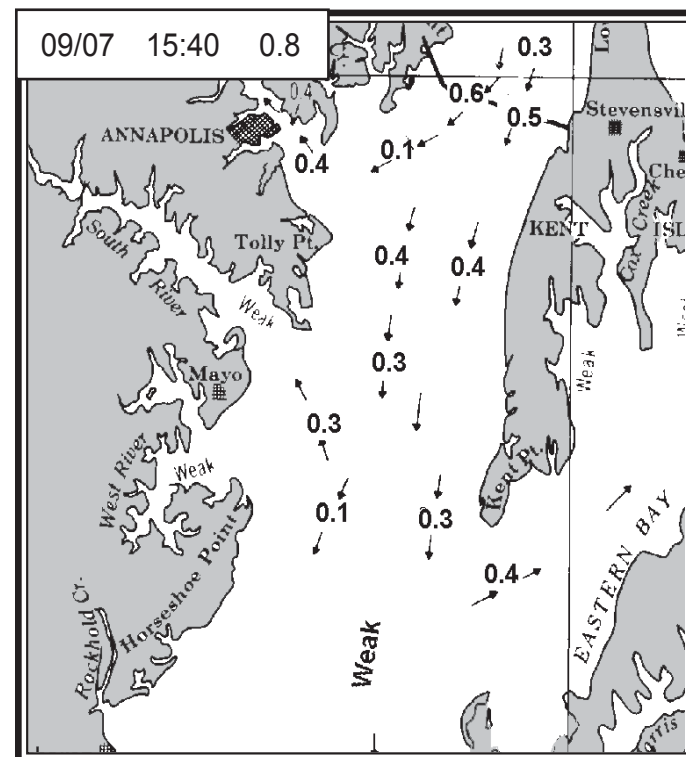
Date Time "C" 3



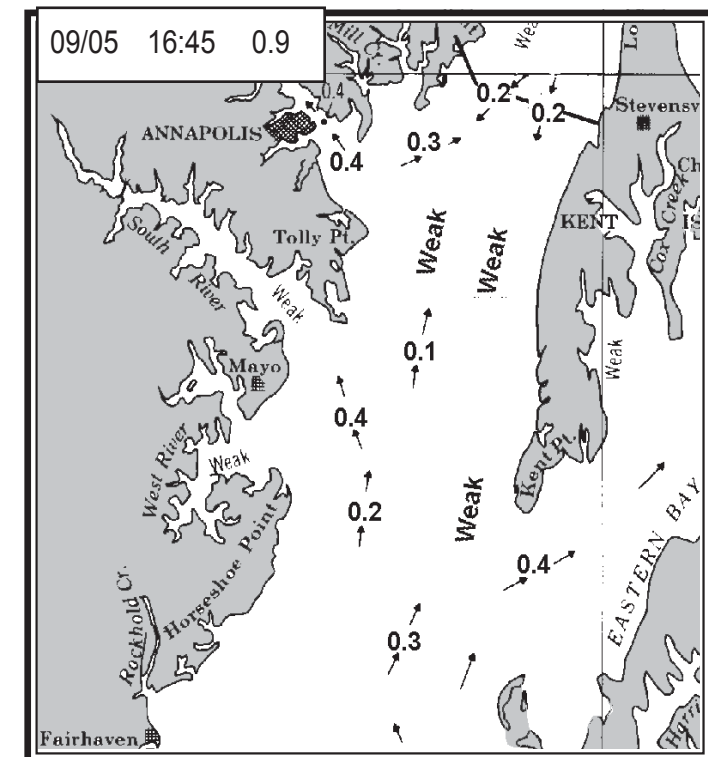
Date Time "C" 4



Date Time "C" 7



Date Time "C" 8



The predictions on these charts are based on spring tides. For a more accurate predicted current speed at each point, multiply the numbers on the chart by the speed factors "C" on each chart.  
If there is a strong Wind from the north or strong flow from the Conowingo Dam on the Susquehanna River, it is possible that flood current speeds may be significantly less than predicted

© 2009 Nolan Associates

The predictions on these charts are based on spring tides. For a more accurate predicted current speed at each point, multiply the numbers on the chart by the speed factors "C" on each chart.  
If there is a strong Wind from the north or strong flow from the Conowingo Dam on the Susquehanna River, it is possible that flood current speeds may be significantly less than predicted

© 2009 Nolan Associates